


# Legal Addresses of Rockwood Brown Deed Purchases (and Sales) in Yellowstone County

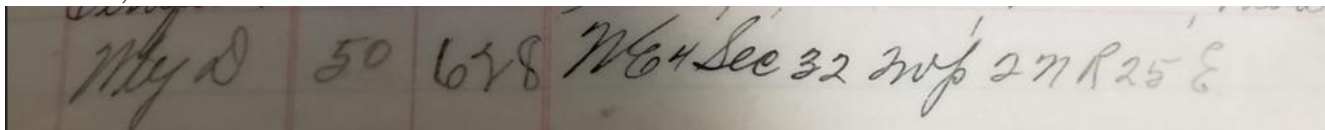
March 13, 1913 Purchase of two properties



Quarter Section Information for GeoLocate: W2NE4 & E2NW4  
Correct Format for GeoLocate: T2S R21E Sec. 28  
Correct Coordinate Format for GoogleEarth: 45.633511 -109.140316  
and  
Correct Coordinate Format for GoogleEarth: 45.633451 -109.145594

Scanned: February 28, 1913 "Warranty Deed" \$1.00  
(See print-out for legal description)

APRIL 8, 1916

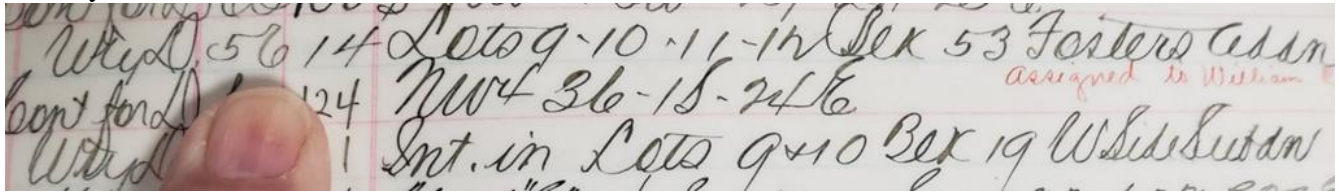


Quarter Section Information for GeoLocate: NE4  
Correct Format for GeoLocate: T2N R25E Sec. 32  
Correct Format for GoogleEarth: 45.881533-108.647145

Scanned: October 23, 1916 Deed Record No. 57 Purchase \$15,000:  
(See print-out for legal description)

Scanned: December 17, 1916 "Warranty Deed Record No. 56" \$1.00  
(See print-out for legal description)

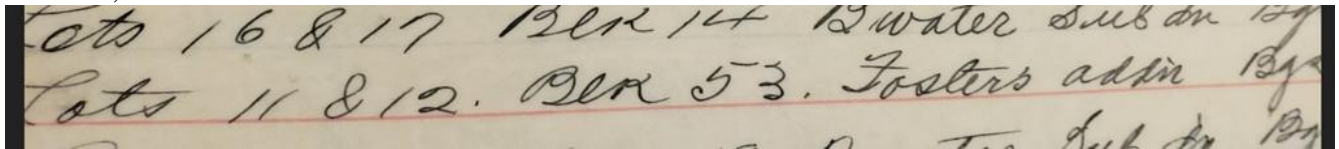
January 16, 1917



Lots 9,10,11 in Blk 53 Fosters Addn

Now part of 402 N. Broadway, Billings MT 59101 – Stockman’s Bank downtown location

March 2, 1917:




Lots 16 & 17 Blk 14 Bwater (Broadwater) Subdiv Bgs (Billings)

Lots 11 & 12 Blk 53 Fosters addn Bgs (Billings) Now part of 402 N. Broadway, Billings MT 59101 – Stockman’s Bank downtown location

Scanned: March 5, 1917 \$1.00 Warranty Deed Record No. 60

(See print-out for legal description)

March 13, 1917



Lots 39 & 40 Blk 6 N. Elv (Elevation) Subdv Bgs (Billings)

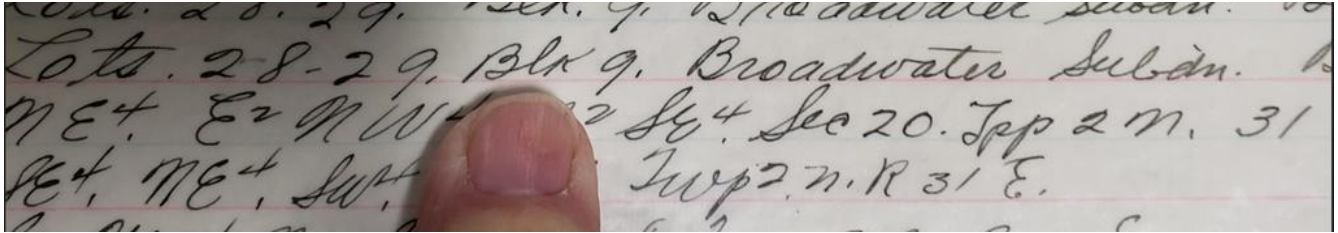
1119 N. 31<sup>st</sup> St, Billings, MT 59101 – Rockwood & Elizabeth Brown home

Scanned: March 19, 1917 Warranty Deed No. 56 Between Nellie Brown (Mother) and Rockwood Brown (son)\$1.00 (See print-out for legal description)

Scanned: April 26, 1917 7,868 Acres for \$11,803.00 Deed Record 61

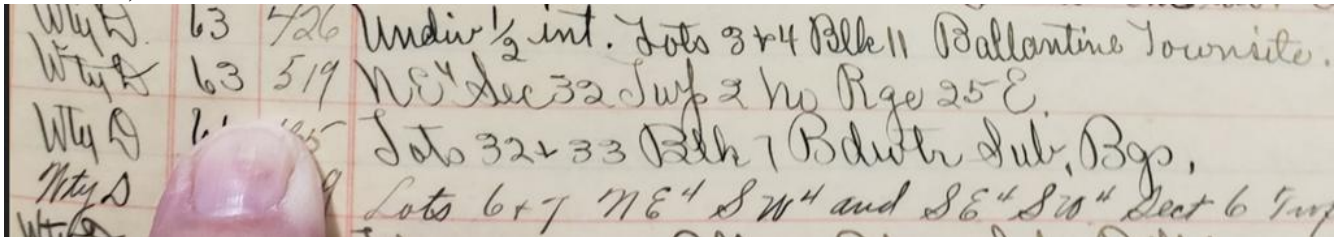
(See print-out for legal description)

June 26, 1917



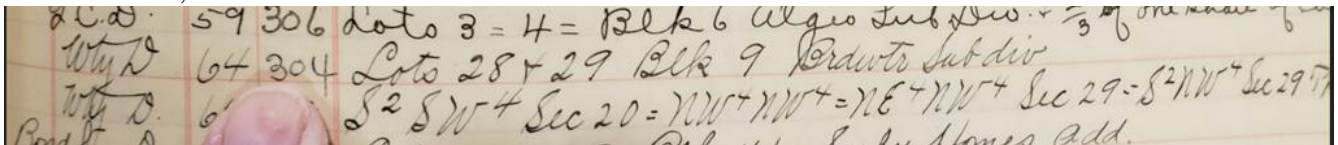
Lots 28-29 Blk 9 Broadwater Subdv Bgs (Billings)  
Now part of 836 and 838 Terry Avenue, Billings MT 59101

March 30, 1918:



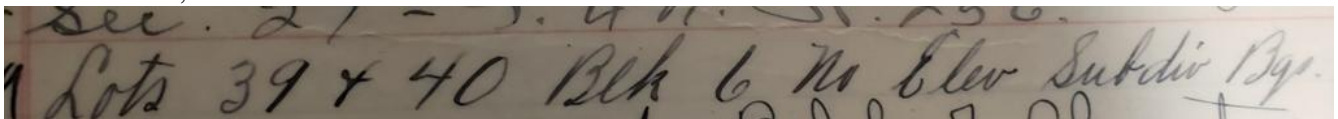
Quarter Section Information for GeoLocate: NE4  
Correct Format for GeoLocate: T2N R25E Sec. 32  
Correct Coordinate Format for GoogleEarth: 45.878187 -108.642253

November 19, 1918



Lots 28 & 29 Blk 9 Brdwtr (Broadwater) Subdiv  
Now part of 836 and 838 Terry Avenue, Billings MT 59101

November 20, 1922:

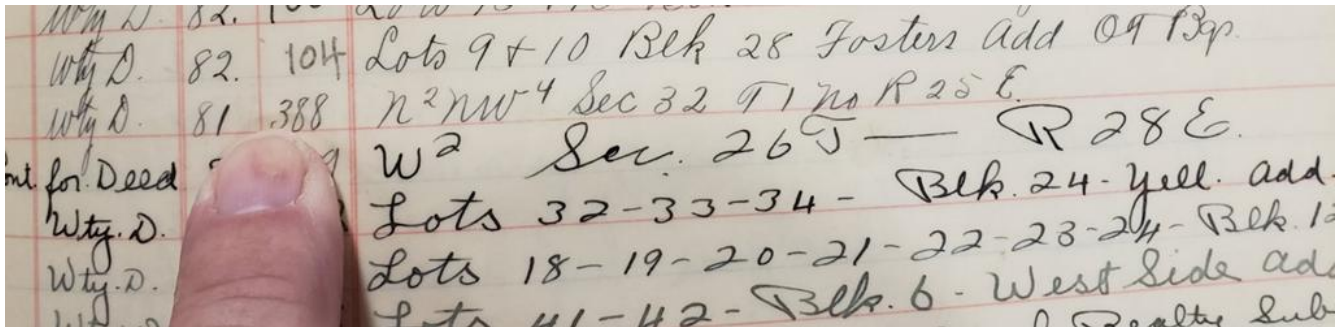


Lots 39 & 40 Blk 6 No Elev (Elevation) Subdiv Bgs (Billings)  
1119 N. 31<sup>st</sup> St, Billings, MT 59101 – Rockwood & Elizabeth Brown home

Scanned: January 30, 1922 Sheriff Sale \$3994.00 Deed Record No. 80

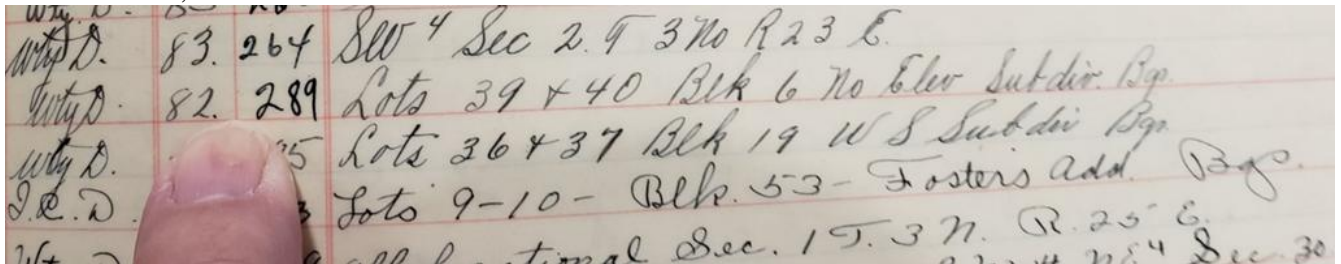
Quarter Section Information for GeoLocate: N2NW4  
Correct Format for GeoLocate: T1N R25E Sec. 32  
Correct Coordinate Format for GoogleEarth: 45.796642 -108.647127

June 23, 1922:



Quarter Section Information for GeoLocate: N2NW4  
Correct Format for GeoLocate: T1N R25E Sec.32  
Correct Coordinate Format for GoogleEarth: 45.796642 -108.647127

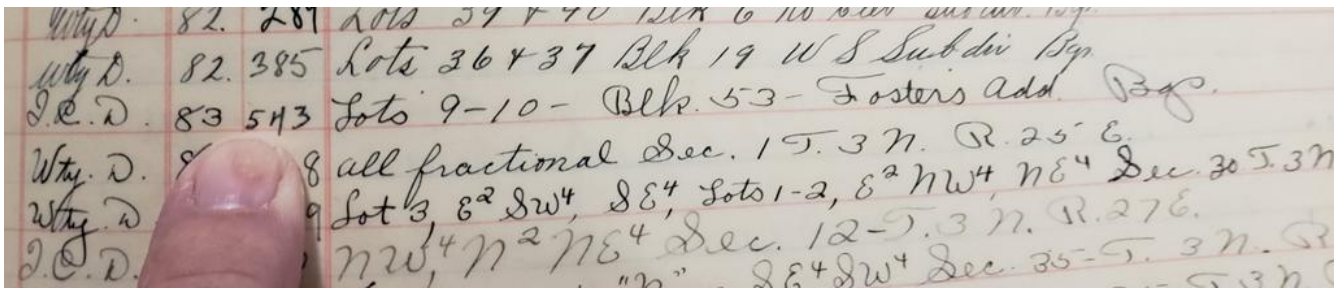
November 30, 1922:



Lots 39 & 40 Blk 6 North Elev (Elevation) Subdiv Bgs (Billings)  
1119 N. 31<sup>st</sup> St, Billings, MT 59101 – Rockwood & Elizabeth Brown home

Scanned: February 20, 1923:

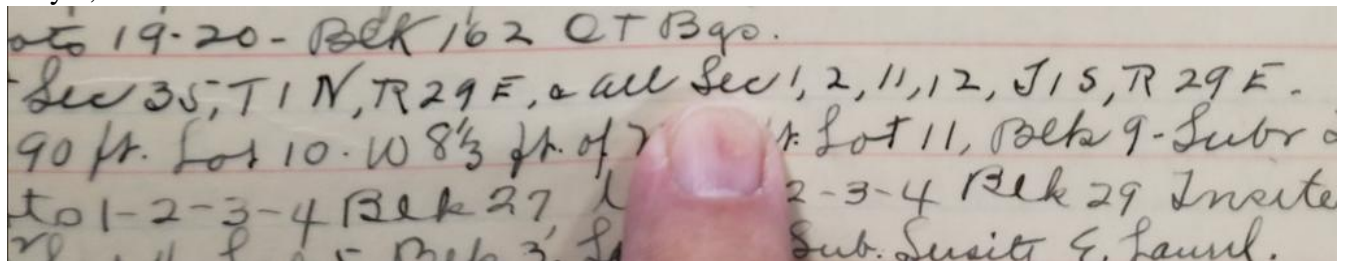
Lots 9,10,11 in Blk 53 Fosters Addn  
Now part of 402 N. Broadway, Billings MT 59101 – Stockman's Bank downtown location



Lots 9,10 in Blk 53 Foster's Addn

Now part of 402 N. Broadway, Billings MT 59101 – Stockman's Bank downtown location

May 9, 1923:



Quarter Section Information for GeoLocate:

Correct Format for GeoLocate: T1N R29E Sec.35

Correct Coordinate Format for GoogleEarth: 45.790762 -108.07861

And

Correct Format for GeoLocate: T1S R29E Sec.1,2,11,12

Correct Coordinate Format for GoogleEarth:


45.774283 -108.079914

45.77429 -108.100663

45.757785 -108.100683

45.75779 -108.079939

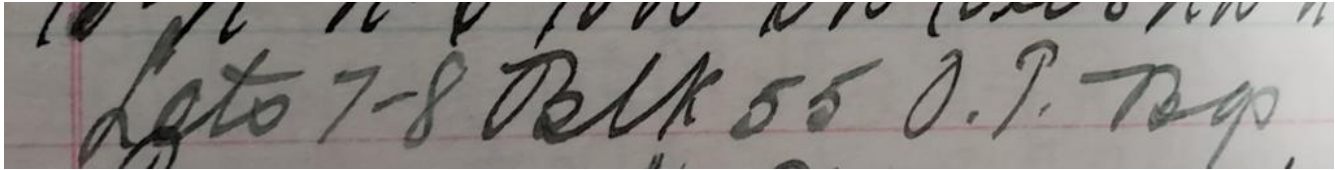
September 21, 1925 Deed Record 119



Lots 7 & 8 Blk 55 Orig T (Town) Bgs (Billings)

Part of AT&T building 3000 2<sup>nd</sup> Ave N Billings MT

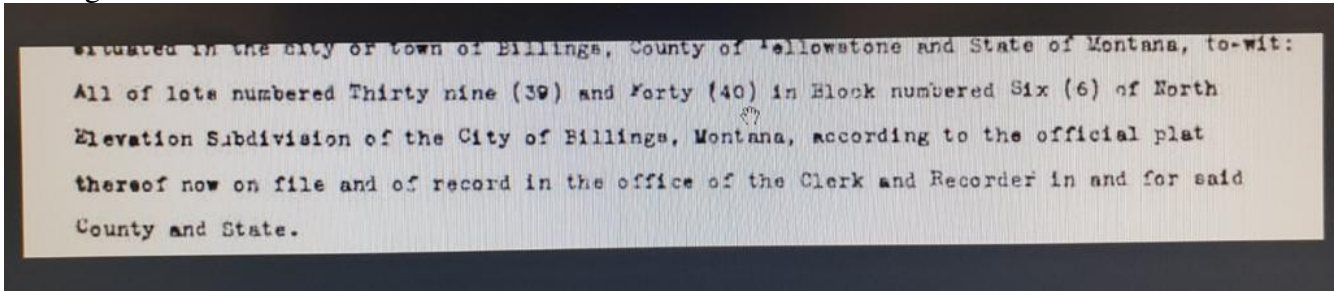
June 4, or 8, 1926: Sheriff's Sale "Deed Record 124" \$3965.00



Lots 7-8 Blk 55 Original Town Bgs (Billings)  
Part of AT&T building 3000 2<sup>nd</sup> Ave N Billings MT

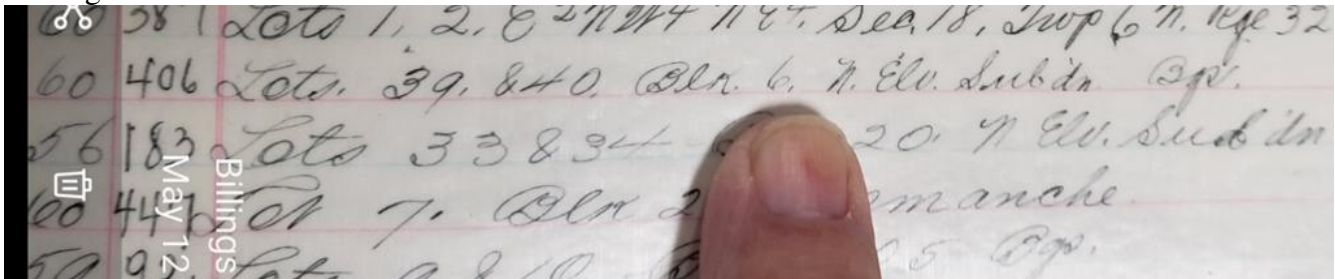
Scanned: October ?, 192? Warranty Deed 82 (Can't read)  
"Warranty Deed" (See print-out for legal description)

No Legible Date:



Lots 39 & 40 Blk 6 N. Elv (Elevation) Subdv Bgs (Billings)  
1119 N. 31<sup>st</sup> St, Billings, MT 59101 – Rockwood & Elizabeth Brown home

No Legible date:



Lots 39 & 40 Blk 6 N. Elv (Elevation) Subdv Bgs (Billings)  
1119 N. 31<sup>st</sup> St, Billings, MT 59101 – Rockwood & Elizabeth Brown home